





**Five Service Areas  
for Transportation  
Impact Fees**  
**Southwest**

Revised: 2/26/2007

Produced By: pkells  
2/26/07

**Legend**

-  Sw taz 2-26-07.shp
-  Street centerlines sw.shp
-  Hydrology\_new.shp
-  Southwest tsa 5.shp

0 4000 Feet



*THIS IS NOT A LEGAL DOCUMENT.  
The information shown on this map is compiled  
from various sources and is subject to constant  
revision. Information shown on this map should  
not be used to determine the location of facilities  
in relationship to property lines, section lines,  
streets, etc.*

Digital Orthophoto Data Base ©  
2001, 2002 AVISTA Utilities  
All Rights Reserved.

